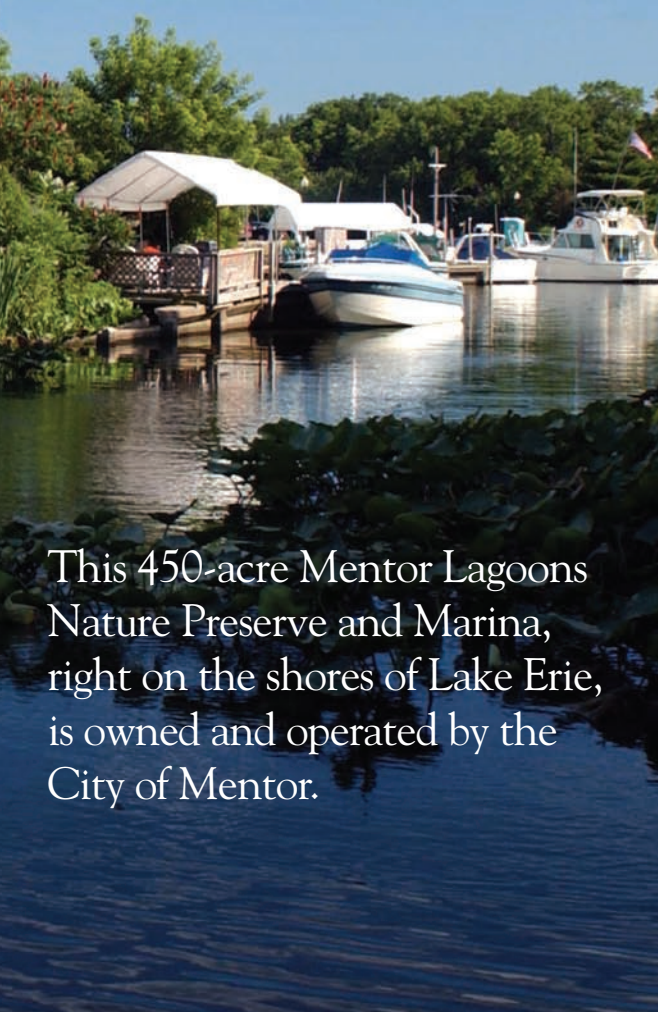
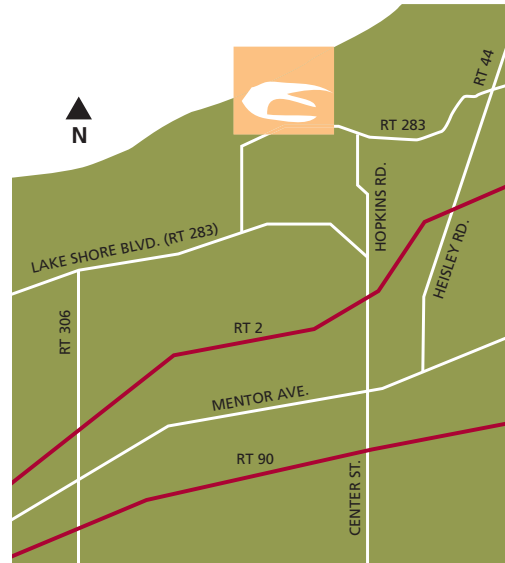


Lagoons



This 450-acre Mentor Lagoons Nature Preserve and Marina, right on the shores of Lake Erie, is owned and operated by the City of Mentor.

Quick, freeway access



Take I-90 or State Rt. 2 to Rt. 615 (Center Street). Go north and follow the signs to Center Street continuing north until it ends at Lake Shore Boulevard (Rt. 283). Turn right and then an immediate left at Harbor Drive. Turn right at the stop sign and continue to the end.




8365 Harbor Drive
Mentor, Ohio 44060
(440) 205-3625 or (440) 974-5720

www.cityofmentor.com

MENTOR LAGOONS

NATURE PRESERVE & MARINA

Mentor Lagoons



Ohio's
Newest
Nature
Preserve

WELCOME TO

Mentor



Ohio's newest
nature preserve is
located in Mentor.

Mentor Lagoons **Marina**



Mentor Lagoons Marina features a safe harbor with quick, direct access to Lake Erie. The tranquil waters of the lagoons provide protected dockage for your boats. Each dock has its own green space for picnicking and relaxation.

Amenities include:

- 500 wet slips with adjacent green space (water & electric available)
- Protected harbor with no flooding
- Quick lake access with unlimited free pump outs
- Indoor Seasonal Rack Dockage with Daily Summer Launch Hours (Rack storage customers enjoy a comfortable convenience area with picnic tables and courtesy dock)
- 20-ton lift service
- Off-season outdoor and indoor storage
- Floating docks available
- Boat ramp for dockers and Mentor residents only



Mentor Lagoons **Nature Preserve**

Adjacent to the marina, is the Mentor Lagoons Nature Preserve. Enjoy this unique, natural setting with 450 acres of green space and nature and water trails. The property features a mile and a half of wild beach and five miles of hiking trails that meander through a coastal forest and marsh. The nature preserve is open to the public year round from dawn to dusk.

- This part of Lake Erie is popular with birdwatchers that come in the spring and fall to watch the birds in their migratory flight.
- Visitors are encouraged to paddle the crescent shaped, calm waters of the lagoons in their own kayaks or canoes. Directional signs are posted.
- Classes such as Boating Safety and Introduction to Kayaking are conducted seasonally by the city's Recreation Department. To register, call (440) 974-5720.

- The city provides a number of bicycles for visitors to explore the nature preserve. Electric carts are also available for the physically challenged. Please note, not all trails are open to bikes and carts. Call the Marina Office at (440) 205-3625 prior to visiting. Carts and bikes are available on a first come basis. A map of the trails can be picked up at the Marina Office or Trailhead.




Trail Map

Trail distances are one-way.

| | |
|-----------------|---------|
| Lakefront Trail | 1.1 mi. |
| Lakefront Loop | .5 mi. |
| Marina Overlook | .6 mi. |
| Marsh Rim Trail | .6 mi. |
| Shoreline Loop | .3 mi. |
| Woods Trail | .6 mi. |

- Cart turnaround
- Trail access
- Not accessible to carts
- 'A' Dock Hike & Bike Trail (Open during posted hours)
- Property Line



In 2006, Mentor was named "One of the 100 Best Places to Live in America" by Money© magazine.